


LIFETIME **BigSUGAR** GRAVEL 100

CUE SHEET LEGEND

 Check Point

 Restroom


 Drinking Water

 Food

 Support Crew














 First Aid

 Caution Area














 Cue Direction
Distance is in miles from start

All riders are required to stay right of center on all roads, even if a centerline is not present. Riders are encouraged to prepare their bikes, their bodies, and their minds to be ready for any and all possible conditions. The course will not be marked.













1 LIFETIME **BigSUGAR** GRAVEL 100

0		Start of Route (Head South)	  
0.1		Turn right onto W Central Ave.	
1		Continue straight onto SW 2nd St	
2.6		Continue straight onto State Highway 72	
5.4		Turn left onto Herbaugh Rd	
5.5		Protected roll out ends!	
6.5		Turn right onto C P Rakes Rd	
7.3		Turn right onto Callis Rd	
7.7		Turn right onto Bullock Rd	
8.7		Turn left onto Galyean Stables Rd	









2 LIFETIME **BigSUGAR** GRAVEL 100

10.7		Caution! Turn left onto AR-279 S	
10.9		Slight right onto Wiseman Rd	
11.2		Turn right to stay on Wiseman Rd	
11.5		Turn left onto Shorty Rd	
11.9		Turn right onto Dickson Rd	
12.9		Turn left onto Fielding Rd	
14		Caution! Steep Descent	
14.1		Turn right onto N Mt Pleasant Rd	
15		Turn left	
15.3		Caution! State Highway 72 crossing, continue onto N Mt Pleasant Rd	


3 LIFETIME **BigSUGAR** GRAVEL 100

15.6		Turn left onto Rocky Dell Rd	
18.2		Turn right onto Rocky Dell Hollow Rd	
19.9		Turn right to stay on Rocky Dell Hollow Rd	
20.9		Continue Straight onto Bulter Creek Rd	
25.4		Caution! Sharp right onto Rocky Dell Rd	
27.2		Turn left Colony Dr	
27.9		Welcome to Missouri! State border crossing. Turn left onto Deer Creek Rd	
28.3		Turn Right on Mill Creek Rd	
30		Continue Straight onto Upper Mill Creek Rd	
33		Caution! State Route 90 crossing, Continue Straight onto Goodin Hollow Rd	



4 LIFETIME BIG SUGAR GRAVEL 100

36	↑	Continue Straight under US 71
36.9	→	Caution! Turn right onto State Hwy H 
37.2	←	Caution! Turn left onto US-71 BUS N 
37.5	→	Turn right onto South Jesse James Road
37.8	→	Turn right onto W 5th St
37.9	←	Turn left East Harmon St
38	↑	Check Point 1!      
38	→	Turn right onto 8th St
38.2	←	Turn left onto Big Sugar Creek Rd/ County Rd SEW24/Sugar Creek Rd
40.1	↙	Slight left to stay on Big Sugar Creek Rd/County Rd SEW24







5 LIFETIME BIG SUGAR GRAVEL 100

42	↘	Turn right to stay on Big Sugar Creek Rd/County Rd SEW24
42.8	←	Turn left onto Neil Robinson Rd
45.4	→	Turn right onto County Rd SE7629/ Plainview Rd
46.5	←	Turn left onto Co Rd Sev48/Fairview Rd
47.8	↘	Turn right to stay on Co Rd Sev48/ Fairview Rd
48.2	↙	Turn left to stay on Co Rd Sev48// Fairview Rd
49.8	→	Turn right onto Shiloh Rd
52.9	←	Caution! Turn left onto State Route E 
53.2	↘	Slight right onto Kings Hollow Rd
54.3	→	Turn right onto County Rd NEE92/Pine Logging Rd



6 LIFETIME BIG SUGAR GRAVEL 100

55.3	→	Turn right onto County Rd NEE92/ Horton Rd
56	↘	Turn right onto County Rd SE E60A
56.7	←	Turn left onto County Rd SE E60
58.1	↑	Water Oasis 
58.7	→	Turn right to stay on County Rd SE U60
63.7	↑	Continue onto FR 2230
65.1	→	Turn right onto FR 1020
68.2	↑	Continue straight onto Trent Creek Rd
69	←	Caution! Turn left onto State Hwy 90 E 
69.1	→	Turn right onto County Rd SE9077





7 LIFETIME BIG SUGAR GRAVEL 100

71	↙	County Rd SE9077 turns slightly left and becomes Trent Rd
70.9	↑	Continue onto County Rd SE9077
71.5	→	Turn right onto Mountain Rd
73.1	↙	Turn Left onto private road (Look for open gate to enter double track trail)
74	↑	Caution! Support Crew Traffic 
74.1	↑	Postage Ln turns slightly right and becomes Whistling Springs Ln
74.1	←	Check Point 2! Whistling Springs Brewery     
74.2	←	Turn left to stay on Whistling Springs Ln
74.6	←	Turn left onto Fletcher Ridge Road
75.4	→	Turn right onto County Rd Sekk82A





8 LIFETIME BIG SUGAR GRAVEL 100

76.4	↑	Caution! Downhill Corner 
76.8	↶	Turn left to stay on County Rd Sekk82A
78	↑	Continue Farm Road 2300
78.2	↷	Continue Farm Road 2295
79.1	↑	Continue Straight on Farm Road 2295
80.1	↷	Turn right to stay on FR 2295
81.6	↷	Caution! Turn right onto State Hwy DD 
82	↑	Welcome back to Arkansas! State border crossing, continue onto N Old Wire Rd
82.6	↑	Continue onto N Old Wire Rd
82.9	↷	Turn right onto Corinth Rd

9 LIFETIME BIG SUGAR GRAVEL 100

84	↶	Turn left onto Jones Trailer Park Rd
84.2	↷	Caution! onto Gann Ridge Rd 
84.8	↷	Turn right onto Wendell Jones Rd
85	↑	Caution! Dangerous Decent 
86.6	↑	Water Oasis 
86.6	↶	Turn left onto London Rd
87.3	↷	Caution! Turn right onto 12 Corners Rd 
88.1	↷	Turn right onto Roland David Rd
89	↷	Continue onto Dale Schrader Rd
89.5	↶	Turn left onto Russell Yeates Rd

10 LIFETIME BIG SUGAR GRAVEL 100

90.2	↶	Turn left onto Coll Foster Rd
90.9	↑	Caution! State Highway 72 crossing Continue onto Guthrie Rd 
91.9	↑	Caution! Busy Road Crossing 
92.7	↶	Guthrie Rd turns left and becomes Harris Rd
92.9	↷	Turn right onto Hardie Rd
93.7	↑	Continue straight onto Sugar Creek Rd
95.9	↑	Caution! AR 94 crossing 
98.5	↷	Caution! Turn left onto State Highway 72 
98.9	↷	Turn right onto Price Coffee Rd
101.4	↶	Turn left onto Slaughter Pen Rd

11 LIFETIME BIG SUGAR GRAVEL 100

102.2	↑	Continue Under I-49
103.3	↑	Caution! Construction 
104.1	↷	NE A St turns right and becomes NE 5th St
104.1	↶	Turn left onto N Main St
104.4	⬇	Finish Congratulations! 