





















LIFETIME **BigSUGAR** GRAVEL 50

CUE SHEET LEGEND















-  Check Point
-  Restroom
-  Drinking Water
-  Food
-  First Aid
-  Caution Area
-  Cue Direction
Distance is in miles from start

All riders are required to stay right of center on all roads, even if a centerline is not present. Riders are encouraged to prepare their bikes, their bodies, and their minds to be ready for any and all possible conditions. The course will not be marked.


















1 LIFETIME **BigSUGAR** GRAVEL 50

| | | | |
|-----|--|---------------------------------|---|
| 0 |  | Start of Route (Head South) |    |
| 0 |  | Turn left onto NW 2nd St | |
| 0.7 |  | Turn left onto NE J St | |
| 1.9 |  | Protected Roll out Ends! | |
| 3.1 |  | Continue Under I-49 | |
| 3.7 |  | Turn right onto Price Coffee Rd | |
| 4.8 |  | Turn left onto State Hwy 72 | |
| 5.3 |  | Turn right onto Sugar Creek Rd | |
| 7.7 |  | Turn left onto Ryan Rd | |
| 8.2 |  | Turn left onto gravel path | |

2 LIFETIME **BigSUGAR** GRAVEL 50

| | | | |
|------|---|---|---|
| 9.1 |  | Continue onto Ross Salvage Rd | |
| 9.2 |  | Turn left onto Blue Jay Rd | |
| 10.2 |  | Caution! Crossing State Hwy 72 onto Mariano Rd |  |
| 12 |  | Caution! Merging on busy road |  |
| 12.1 |  | Caution! Blind Corner. Continue Straight onto Mariano Rd |  |
| 13 |  | Turn right onto Andy Buck Rd | |
| 13.7 |  | Turn left onto Eddie Bone Rd | |
| 14.2 |  | Caution! Turn left onto N Hwy 94 |  |
| 14.5 |  | Turn right onto White Oak Ridge Rd | |
| 15.4 |  | Turn left onto Deer Park Ln | |

3 LIFETIME **BigSUGAR** GRAVEL 50

| | | | |
|------|--|--|---|
| 16.1 |  | Welcome to Missouri! State border crossing Continue onto County Rd SEE70B | |
| 19.9 |  | Caution! Dangerous Descent |  |
| 20 |  | Continue onto County Rd SEE70 | |
| 20.4 |  | Slight right onto 96 W Mountain Rd | |
| 21.6 |  | Caution! Turn right onto State Hwy KK |  |
| 21.8 |  | Turn left onto Mountain Rd | |
| 22.6 |  | Turn right onto private road (Look for open gate to enter double track trail) | |
| 23.2 |  | Turn right Postage Ln | |
| 23.5 |  | Postage Ln turns slightly right and becomes Whistling Springs Ln | |
| 23.6 |  | Check Point! Whistling Springs Brewery |      |

4 LIFETIME BIG SUGAR GRAVEL 50

| | | |
|------|--|---|
| 24 | | Turn left to stay on Whistling Springs Ln |
| 24.1 | | Turn left onto County Rd Sekk80/ Fletcher Ridge Road |
| 24.9 | | Turn right onto County Rd Sekk82A |
| 25.2 | | Caution! Dangerous Descent |
| 25.9 | | Turn left to stay on County Rd Sekk82A |
| 26.2 | | Turn right to stay on County Rd Sekk82A |
| 27.7 | | Slight right onto Farm Rd 2295 |
| 28.8 | | Continue Farm Road 2295 |
| 29.5 | | Turn right to stay on FR 2295 |
| 31.1 | | Caution! Turn right onto State Hwy DD |

5 LIFETIME BIG SUGAR GRAVEL 50

| | | |
|------|--|---|
| 31.5 | | Welcome back to Arkansas! State border crossing, continue onto N Old Wire Rd |
| 32.4 | | Turn right onto Corinth Rd |
| 33.5 | | Turn left onto Jones Trailer Park Rd |
| 33.7 | | Caution! Turn right onto Gann Ridge Rd |
| 34.3 | | Turn right onto Wendell Jones Rd |
| 34.6 | | Caution! Switchback |
| 36.1 | | Turn left onto London Rd Garmin Water Oasis |
| 36.8 | | Caution! Turn right onto 12 Corners Rd |
| 37.5 | | Turn right onto Roland David Rd |
| 38.5 | | Continue onto Dale Schrader Rd |

6 LIFETIME BIG SUGAR GRAVEL 50

| | | |
|------|--|---|
| 39 | | Turn left onto Russell Yeates Rd |
| 39.7 | | Turn left onto Coll Foster Rd |
| 40.4 | | Caution! State Highway 72 crossing Continue onto Guthrie Rd |
| 41.4 | | Caution! Busy road crossing |
| 42.1 | | Guthrie Rd turns left and becomes Harris Rd |
| 42.4 | | Turn right onto Hardie Rd |
| 43.2 | | Continue straight onto Sugar Creek Rd |
| 45.4 | | Caution! Highway 94 crossing |
| 47.9 | | Caution! Turn left onto State Highway 72 |
| 48.4 | | Turn right onto Price Coffee Rd |

7 LIFETIME BIG SUGAR GRAVEL 50

| | | |
|------|--|--|
| 50.9 | | Turn left onto Slaughter Pen Rd |
| 51.5 | | Continue Under I-49, road changes to NE A St |
| 52.9 | | Caution! Construction |
| 53.6 | | NE A St turns right and becomes NE 5th St |
| 53.6 | | Turn left onto N Main St |
| 53.9 | | Finish Congratulations! |